



City of Des Moines
2004 Comprehensive
Plan Update

**Selected Public
Facilities**


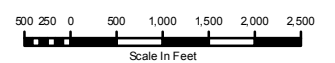
Legend

- Public Facility
- Jurisdictions**
- Normandy Park
- Burien
- SeaTac
- Kent
- Federal Way
- Unincorporated King County
- Des Moines City Limits
- Streams

- 1 Marina
- 2 Field House Park
- 3 Des Moines Library
- 4 City Hall
- 5 Police Services Center
- 6 Public Works / Parks Maintenance
- 7 Woodmont Library
- 8 Redondo Park
- 9 Redondo Post Office
- 10 Des Moines Post Office
- 11 Steven J Underwood Memorial Park
- 12 Highline Community College

*Additional information is provide in plans for
specifice services.*

**CITY OF DES MOINES
COMPREHENSIVE PLAN MAP SERIES**
*This map series is intended for general planning
purposes related to the Des Moines
Comprehensive Plan. These maps are a composition of
various sources of information in both paper and
electronic format. They were created from available
public records and existing map sources. Where
available, scientific delineations and field surveys
were digitized at the original scale and merged into the
GIS database.*



Community Development
21630 11th Ave S, Suite D
Des Moines, WA 98198-6398
PHONE: (206) 870-7576 * FAX: (206) 870-6544
WEB: <http://www.desmoineswa.gov>

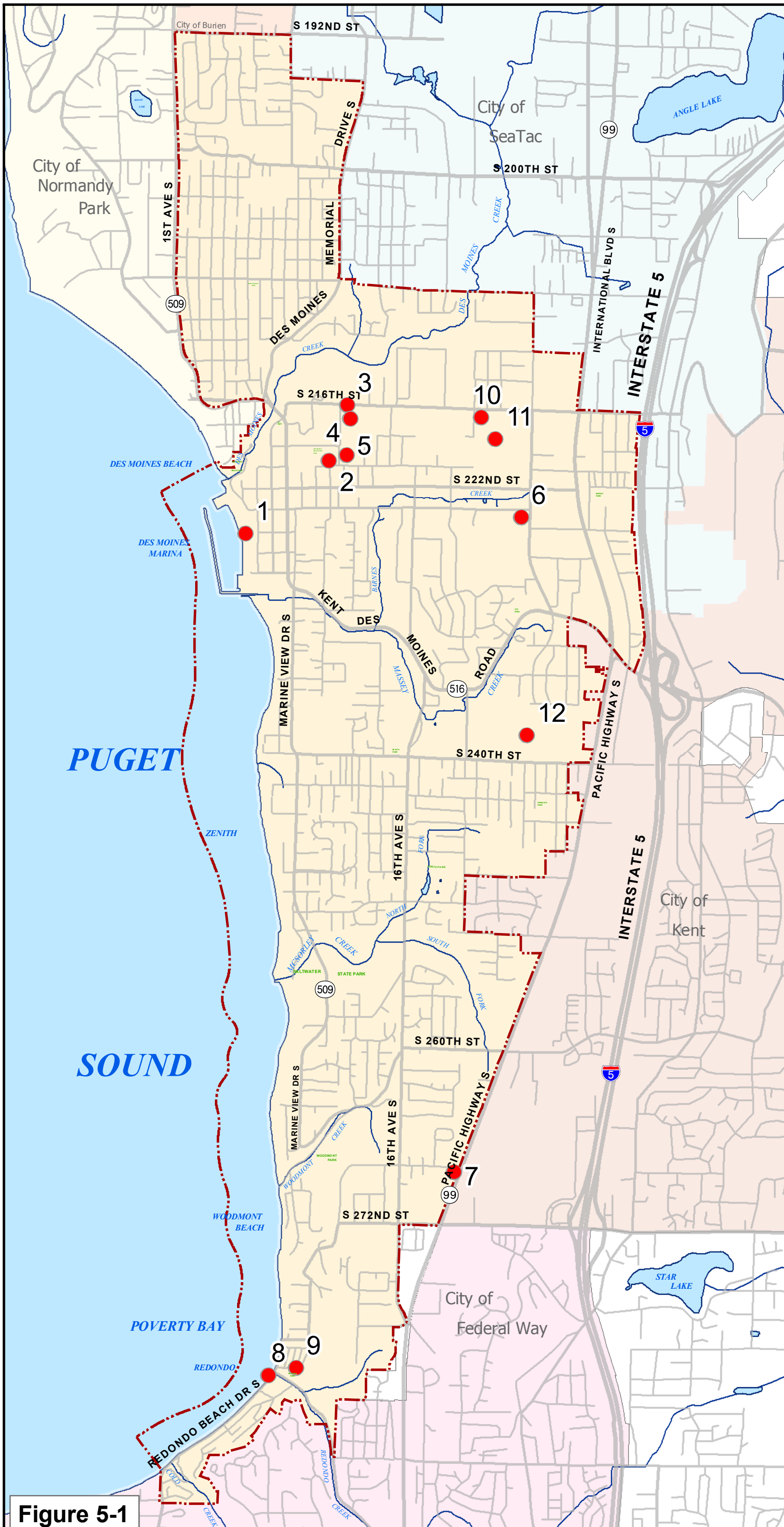


Figure 5-1