

City of Des Moines
 Comprehensive Plan
Marina District
 Planning Area

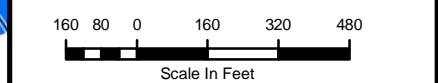
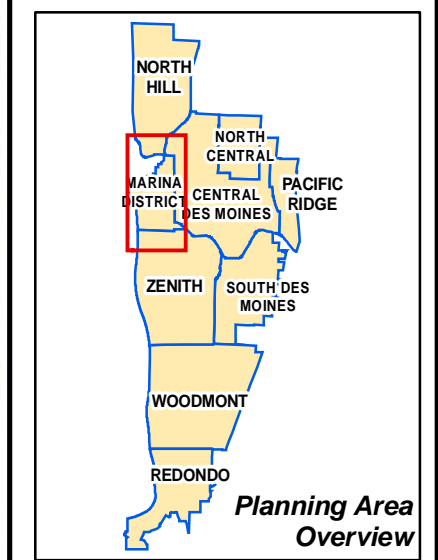
Comprehensive Plan Designations

- RESIDENTIAL
- SF - Single Family
 - MF - Multifamily
 - T - Townhome
 - RF - Retirement Facility
 - PR-R - Pacific Ridge Residential
- COMMERCIAL
- COM - Commercial
 - BP - Business Park
 - PF - Public Facility
 - PR-C - Pacific Ridge Commercial
 - PR-M - Pacific Ridge Mixed
 - PARK - Park
- Des Moines City Limits
 - Streams
 - Mixed Use Overlay
 - Planning Area Boundary
 - Public/Exempt Parcels (DM Only)
 - PUD See Plan For Density

CITY OF DES MOINES
COMPREHENSIVE PLAN MAP SERIES
 This map series is intended for general planning purposes related to the City of Des Moines Comprehensive Plan.

Enacting Ordinances

- Ord. 1499, 2010
- Ord. 1469, 2009
- Ord. 1425, 2008
- Ord. 1376, 2006
- Ord. 1238, 1999
- Ord. 1176, 1996
- Ord. 1160, 1995



Planning, Building
 & Public Works
 21630 11th Ave S, Suite D
 Des Moines, WA 98198-6398
 PHONE: (206) 870-7576 * FAX: (206) 870-6544
 WEB: <http://www.desmoineswa.gov>

File: Preferred Land Use Mapbook.mxd
 Dec 02, 2010
 ©2010 City of Des Moines GIS

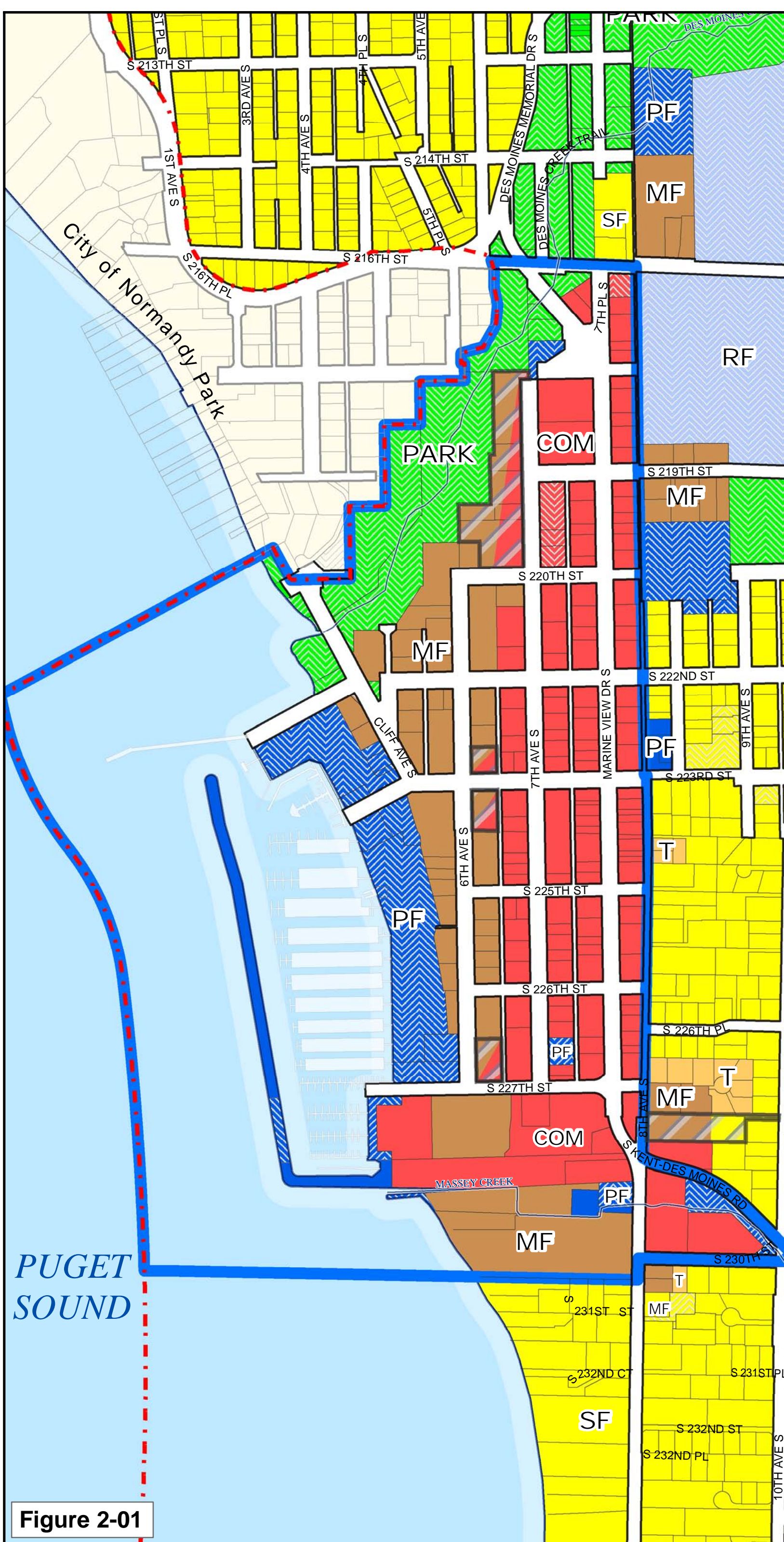


Figure 2-01